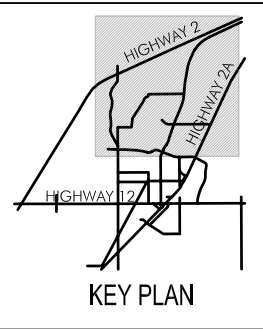


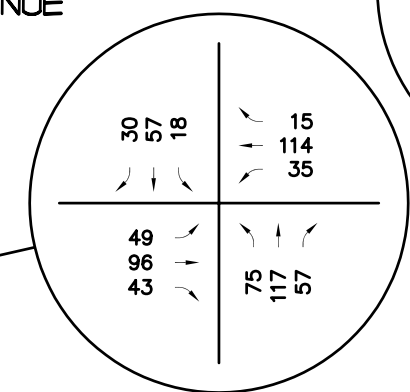
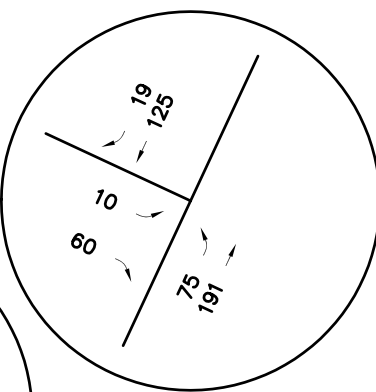
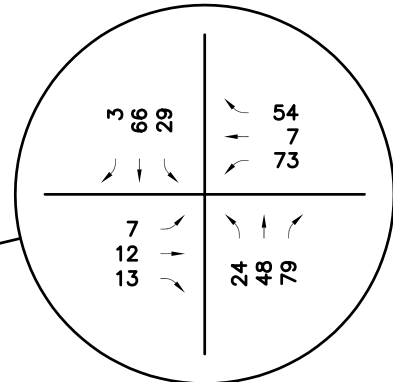
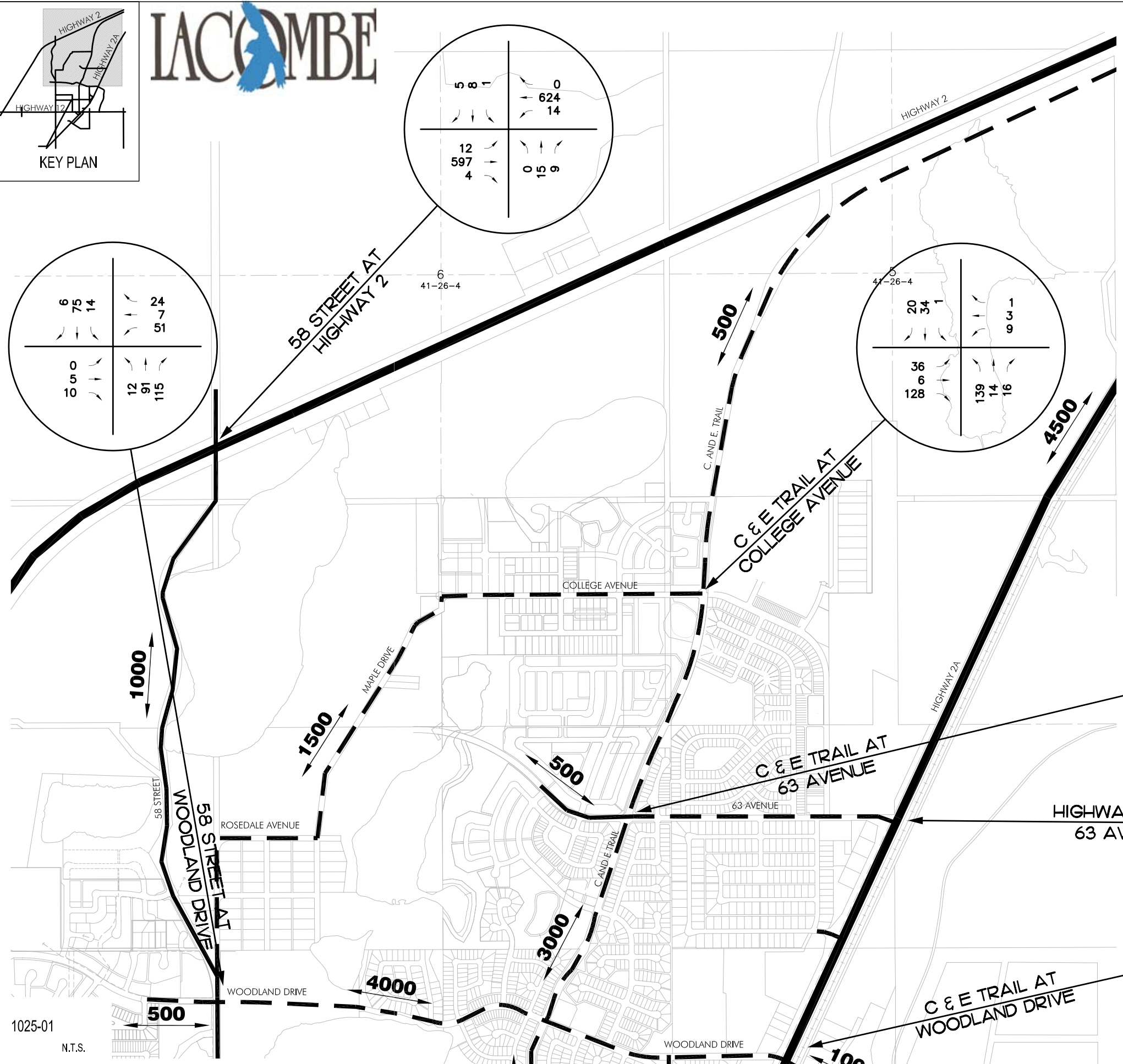
BY: WARREN ZELLER
 FILE No. C:\V\drive\PROJECTS\BUNT\025-01_LACOMBE\REPORT\EX_2A-2C_ROAD_NET.DWG
 PLOT SCALE 1:1 PS
 LAST EDIT/PLOT SESSION: 2003.01.16 11:52
 PRO: C:\v\drive\Projects\Bunt\Standards\Bocals\Titleblocks\Tb-Bunt_8x11.dwg 216x278mm (8.5x11)



TOWN OF LACOMBE EXISTING TRAFFIC VOLUMES AND ROAD NETWORK

LEGEND:

- HIGHWAY
- ARTERIAL ROAD
- COLLECTOR
- PM PEAK HOUR TRAFFIC VOLUMES
- DAILY (24 HR) TRAFFIC VOLUMES (TWO WAY TOTAL)



1025-01
 N.T.S.