





Town of Lacombe  
**COLLEGE HEIGHTS  
 OUTLINE PLAN**

**STORM WATER MANAGEMENT  
 AND DRAINAGE  
 MAP 5**

- LEGEND:
-  PLAN AREA
  -  EXISTING STORM SEWER MAIN
  -  NEW STORM SEWER MAINS/OUTFALL
  -  SURFACE DRAINAGE

Dated: January 14, 2002  
 Date of Amendment: February 27, 2006  
 Prepared by: Lacombe Planning & Development Services