














Town of Lacombe COLLEGE HEIGHTS OUTLINE PLAN

CONCEPT PLAN MAP 2

LEGEND:

-  PLAN AREA
-  COMMERCIAL BUSINESS PARK
-  SINGLE FAMILY RESIDENTIAL
-  SEMI-DETACHED RESIDENTIAL
-  MULTI-FAMILY RESIDENTIAL
-  OPEN SPACE (B-H)
-  ENVIRONMENTAL OPEN SPACE (A, I, J)
-  PUBLIC UTILITY LOT
-  LAGOON RECLAMATION AREA
-  COLLECTOR ROAD
-  LOCAL ROAD (18m ROW)
-  PAVED TRAIL
-  MAJOR SIDEWALKS



Dated: January 14, 2002

Date of Amendment: January 23, 2006

Prepared by: Lacombe Planning & Development Services