











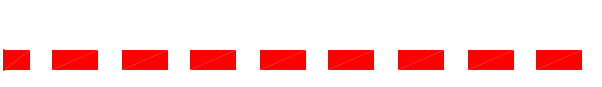
2005 SIDEWALK AND TRAIL NETWORK EXISTING AND PROPOSED

ADOPTED JUNE 13, 2005

Network

- Existing Paved Trail Network 
- Existing Sidewalk Network 
- Existing 'Other' Trail Network (shale, woodchip, natural, roads) 
- Proposed Paved Trail Network 
- Proposed Sidewalk Network 
- Proposed 'Other' Trail Network (shale, woodchip, natural, roads) 

Non-Network

- Existing Paved Trail 
- Existing Sidewalk 
- Existing 'Other' Trail (shale, woodchip, natural, roads) 
- Proposed Paved Trail 
- Proposed Sidewalk 
- Proposed 'Other' Trail (shale, woodchip, natural, roads) 